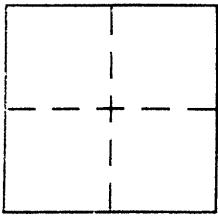


CORNER RECORD

Document Number CR 4390City of Unincorporated Castro ValleyCounty of Alameda, CaliforniaBrief Legal Description Found standard Alameda County monument on San Miguel Ave

CORNER TYPE

Government Corner ☐ Control ☒
Meander ☐ Property ☐
Rancho ☐ Other ☐
Date of Survey 09/13/2010

COORDINATES (Optional)

N. _____
E. _____
Zone _____ NAD27 ☐ NAD83 ☐
NAD83 Epoch _____
Elev. _____
Vert. Datum: NGVD29 ☐ NAVD88 ☐
Meas. Units: Metric ☐ Imperial ☒

Corner – Left as found ☒ Found and tagged ☐ Established ☐ Reestablished ☐ Rebuilt ☐

Identification and type of corner found: Evidence used to identify or procedure used to establish or reestablish the corner:

County Street Project may disturb monument which has been preserved with staddle points as shown on the diagram on Page 2

In compliance with section 8771 of the Professional Land Surveyors Act this corner record is being filed to establish the position of an existing monument prior to street reconstruction.

A description of the physical condition of the monument as found and as set or reset:

SEE LEGEND (Page 2)

SURVEYOR'S STATEMENT

This Corner Record was prepared by me or under my direction in conformance with

the Land Surveyor's Act on December 20 2010

Signed [Signature] P.L.S. or R.C.E. No. L.S. 7905



COUNTY SURVEYOR'S STATEMENT

This Corner Record was received 12-14-2010

and examined and filed 1-11-11

Signed [Signature] P.L.S. or R.C.E. No. 5726

Title COUNTY SURVEYOR

County Surveyor's Comment _____



BL21F5

BEARINGS USED ARE GEODETIC
AND BASED ON RTK GPS
MEASUREMENT AND USED FOR
ANGLE RELATIONSHIPS ONLY
ALL MEASUREMENTS SHOWN WERE
MADE WITH A TOTAL STATION
ALL DISTANCES ARE FEET AND
DECIMALS THEREOF

PROPERTY ADDRESS
20049 SAN MIGUEL AVE
APN 84A-120-3-8

SAN MIGUEL AVE

VE53Z6 CR 4389

SOMERSET AVE



BL21F5

SCALE 1"=20'

REFERENCES

TRACT 4564 156M51
TRACT 3825 95M94
COUNTY FIELD BOOK LL450-12

LEGEND:

FOUND STANDARD ALAMEDA
COUNTY MONUMENT 
SET BRASS TAG L.S. 7905 
TO PRESERVE MONUMENT LOCATION

FOUND AS NOTED 
ALAMEDA COUNTY MONUMENT ID AA##A#

ALS JOB 2010-046

CR 4391 SB28W3

JEANINE WAY